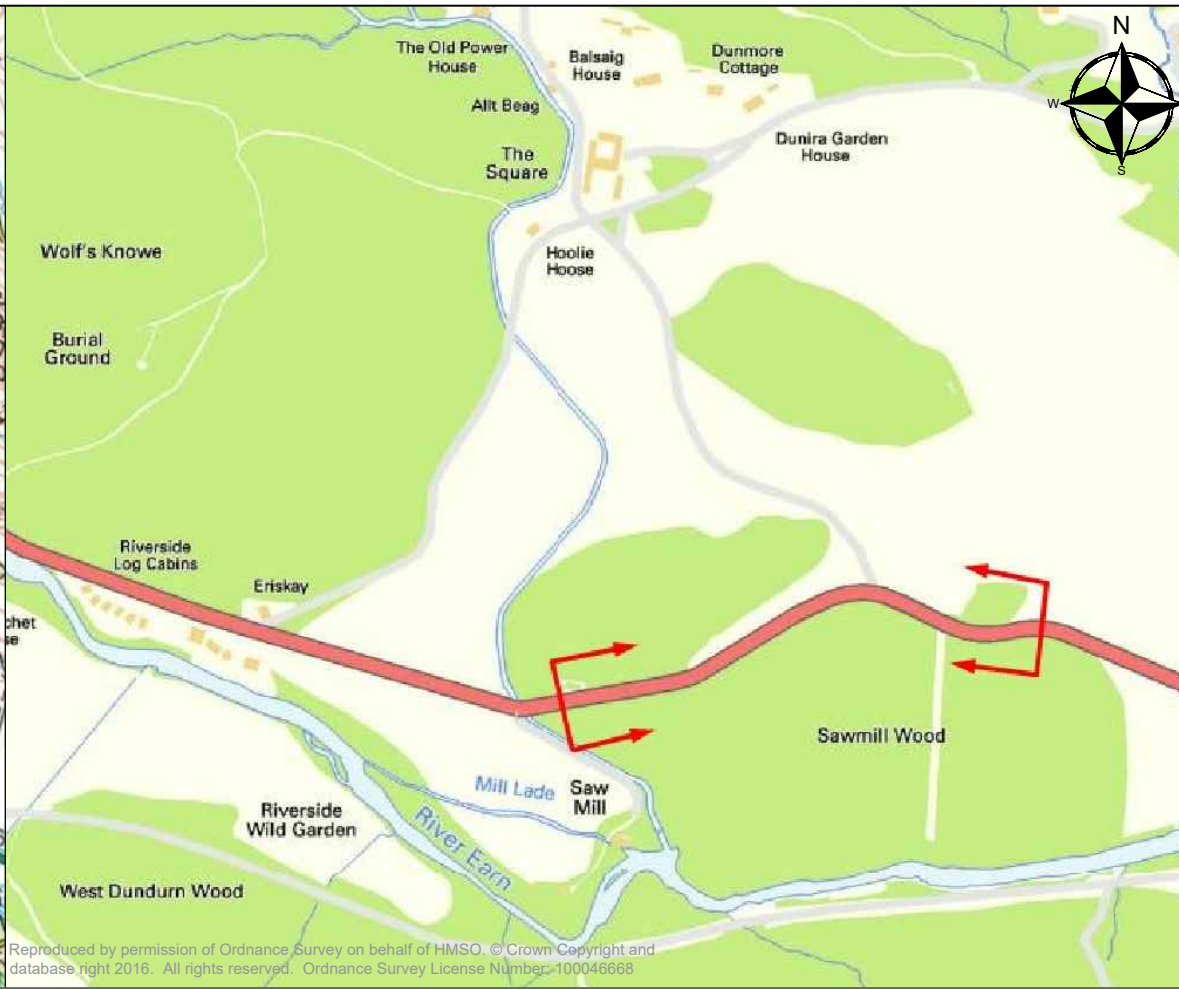
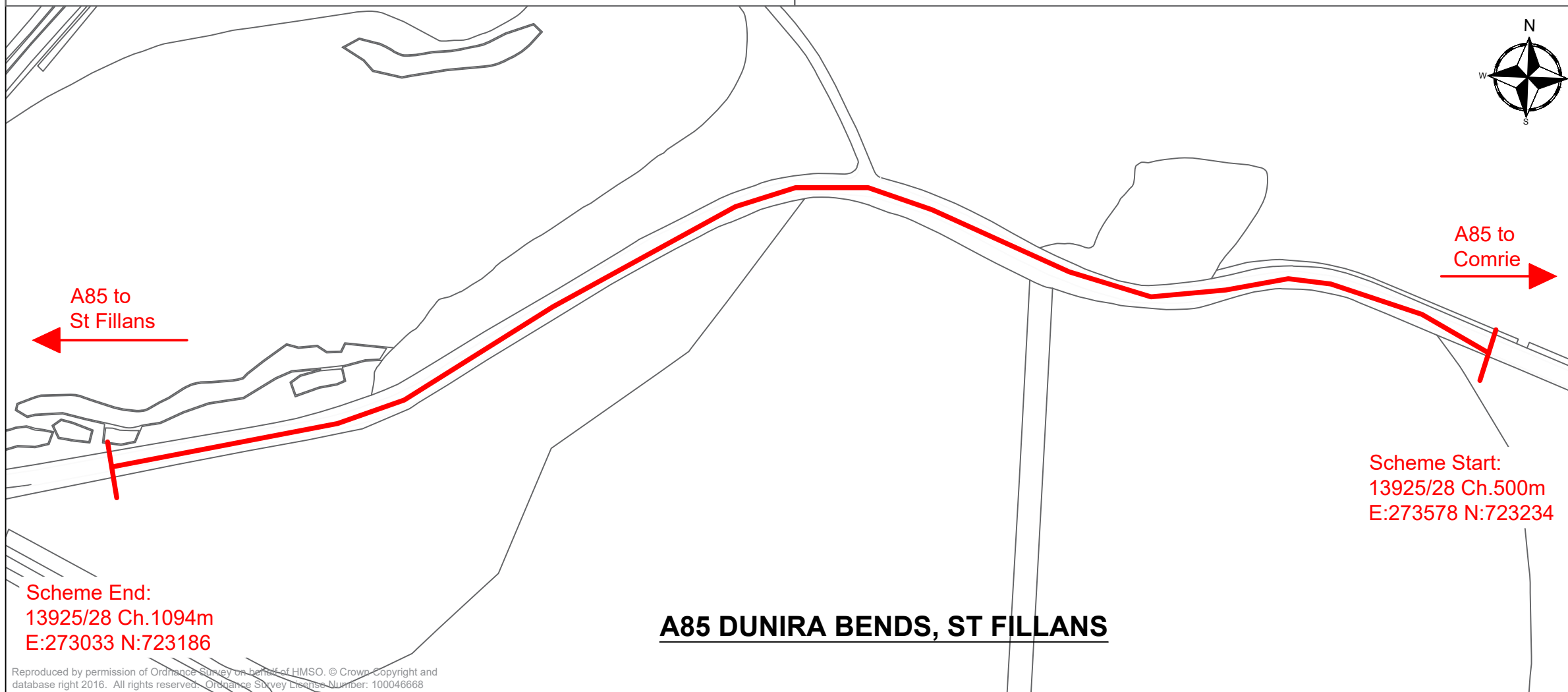




General Area - Not To Scale



Local Area - Not To Scale



Reproduced by permission of Ordnance Survey on behalf of HMSO. © Crown Copyright and database right 2016. All rights reserved. Ordnance Survey License Number: 100046668

Drawing Number		19/NW/0801/047/001	
<b>Scheme Extents</b>			
Start			
16302/82 Ch.1430m		E:239923 N:725122	
End:			
16302/82 Ch.2590m		E:238931 N:725148	
Do not scale this drawing			
Rev	Date	Checked	
Status			
FOR INFORMATION			
Rev.			
1.0			
Client			
 TRANSPORT SCOTLAND COMHIDHAIL ALBA			
 BEAR SCOTLAND			
Project	A85 DUNIRA BENDS, ST FILLANS CARRIAGEWAY RESURFACING		
Title	LOCATION PLAN		
Drawing No.	19/NW/0801/047/001		
Scale	1:2000 @ A3		Date SEP 19
Designed	JL	Drawn	JL
Checked	SR	Approved	SR