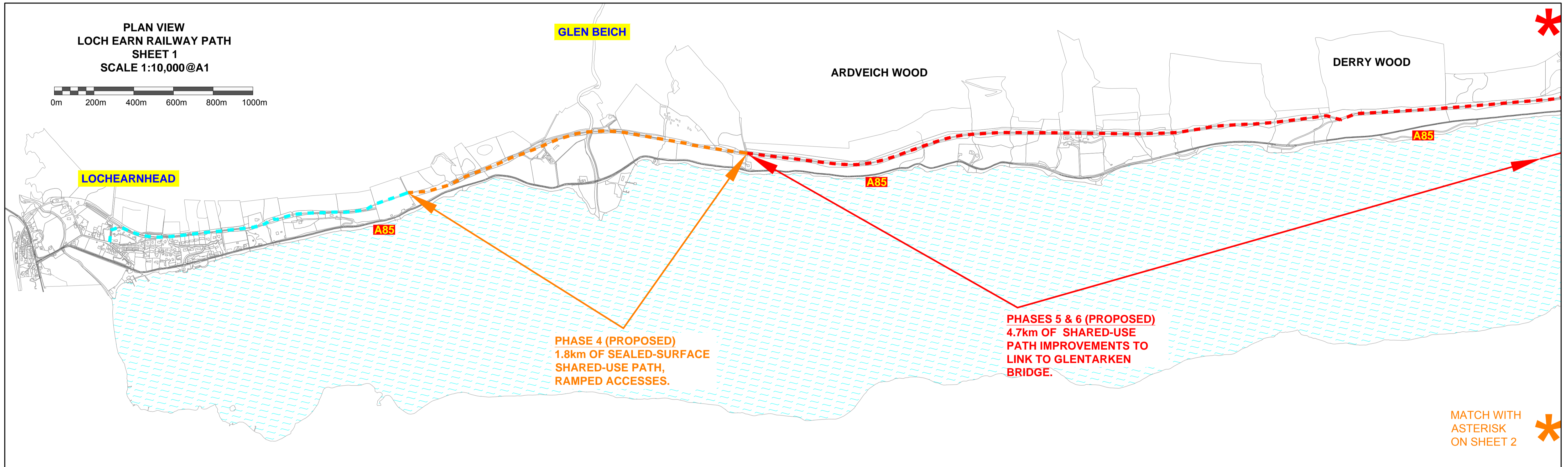
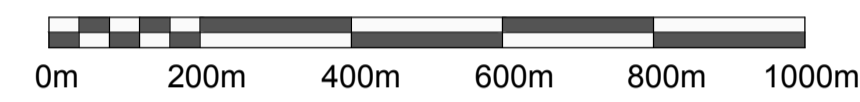


PLAN VIEW
LOCH EARN RAILWAY PATH
SHEET 1
SCALE 1:10,000@A1



KEY - sheets 1 & 2

- PHASE 1
- PHASE 2
- PHASE 3
- PHASE 3 ADDITIONAL
- PHASE 4
- PHASES 5 & 6
- NOT YET PHASED
- A85

Reproduced by permission of Ordnance Survey® on behalf of HMSO. © Crown Copyright and database right 2012. All rights reserved. Ordnance Survey® Licence numbers 100031883 & 100016971. Representation of features or boundaries in which LLTNPA or others have an interest does not necessarily imply their true positions. For further information please contact the appropriate authority.

Notes :

Rev	Description	By	Date	Chk'd	Approved	Purpose of Issue
A	ORIGINAL ISSUE					

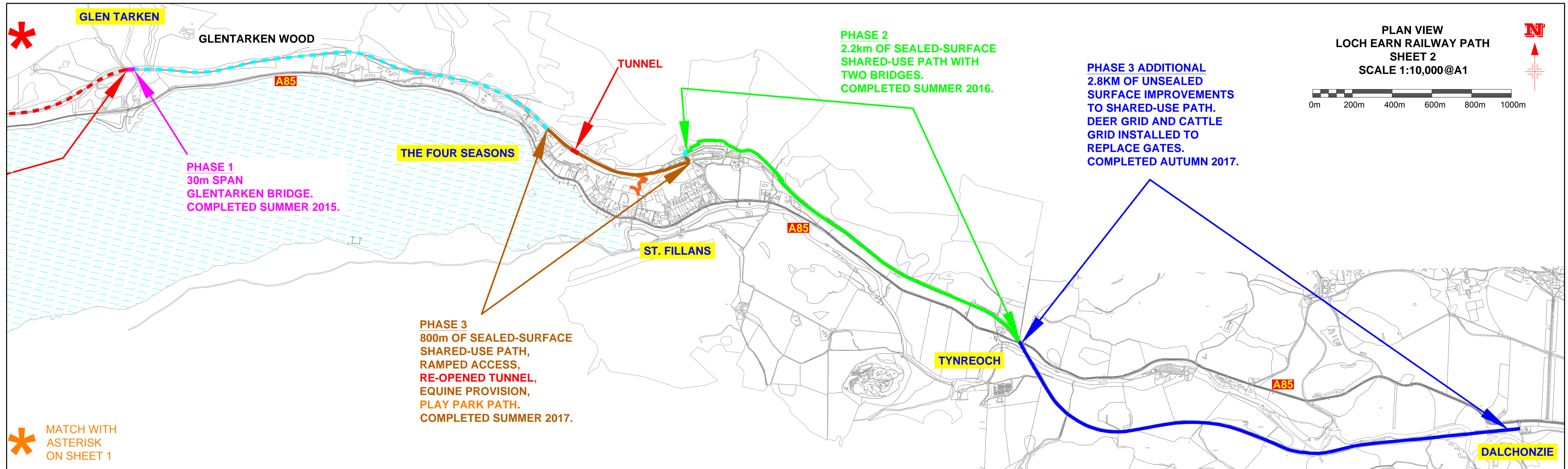
Client

**St. Fillans
Community Trust**

Transport Planning & Engineering
TP&E

Project		ST_FILLANS_COMMUNITY_TRUST LOCH_EARN_RAILWAY_PATH			
Title		WORKS_COMPLETED_AND_PROPOSED_AUTUMN_2017 LOCATION_PLAN_SHEET_1			
Scale	Drawn	Checked	Approved	Drawing No.	Rev
1:10000@A1	KD	CMC	PL	751/10/99/3201	A
Date	Date	Date	Date		
13/09/17	13/09/17	13/09/17	13/09/17		

A1
100
Millimetres
0
10



KEY - sheets 1 & 2

PHASE 1	
PHASE 2	
PHASE 3	
PHASE 3 ADDITIONAL	
PHASE 4	
PHASES 5 & 6	
NOT YET PHASED	
A85	

Reproduced by permission of Ordnance Survey® on behalf of HMSO. © Crown Copyright and database right 2012. All rights reserved. Ordnance Survey® Licence numbers 100031883 & 100016971.
Representation of features or boundaries in which LLTNPAs or others have an interest does not necessarily imply their true positions. For further information please contact the appropriate authority.

Notes:	Rev	Description	By	Date	Chk'd	Approved	Purpose of Issue	Client St. Fillans Community Trust Transport Planning & Engineering TP&E	Project ST_FILLANS_COMMUNITY_TRUST LOCH_EARN_RAILWAY_PATH Title WORKS_COMPLETED_AND_PROPOSED_AUTUMN_2017 LOCATION_PLAN_SHEET_2	Scale 1:10000@A1	Drawn CMC Date 13/09/17	Checked KD Date 13/09/17	Approved KD Date 13/09/17	Drawing No. 751/10/99/3202	Rev A
	A	ORIGINAL ISSUE													

A1
100
Millimetres